

State of Wyoming Corner Record

(In compliance with the CORNER PERPETUATION AND FILING ACT, Wyoming Statutes, 1997 Section 33-29-140 et. seq., and the Rules and Regulations of the Board of Professional Engineers and Professional Land Surveyors)

Reverse side of this form may be used if more space is needed.

Record of original survey and citation of source of historical information (if corner is lost or obliterated). Description of corner monumentation evidence found and/or monument and accessories established to perpetuate the location of this corner. Sketch of relative location of monument, accessories, and reference points with course and distance to adjacent corner(s) (if determined in this survey). Method and rationale for reestablishment of lost or obliterated corner.

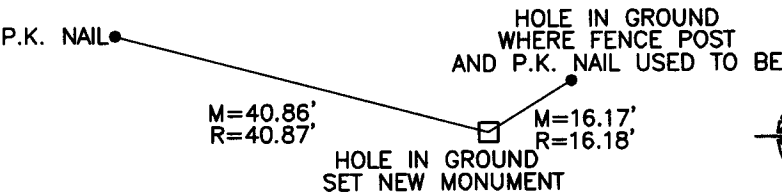
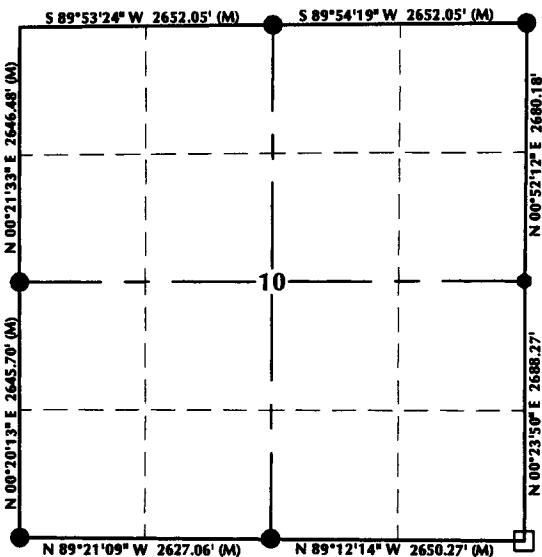
ORIGINAL RECORD: Set sandstone 19"x14"x9"

LARAMIE COUNTY CLERK RECORD: Per instrument # 189570 recorded on Sept. 13, 1996; William D. Braman LS 566:  
Found: City of Cheyenne brass cap on constrete monument.  
Set: 4 1/2 foot lathe and 18" stake painted red next to corner references. Set P.K. nails with washers stamped LS 566 in fence posts.

FOUND: Concrete corner laying down. P.K. nail with washer marked LS 566. A hole which appeared to be the place where the concrete corner was set.

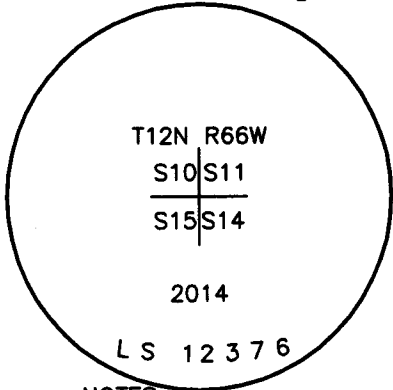
SET: Held hole, which fit the P.K. nail ties in the Laramie County Clerk Record. Set aluminum cap L.S. No. 12376 in the hole.

Monument Location



RECP #: 660283  
RECORDED 5/4/2015 AT 11:52 AM BK# 2442 PG# 563  
Debra K. Lathrop, CLERK OF LARAMIE COUNTY, WY PAGE 1 OF 1

Monument Inscription



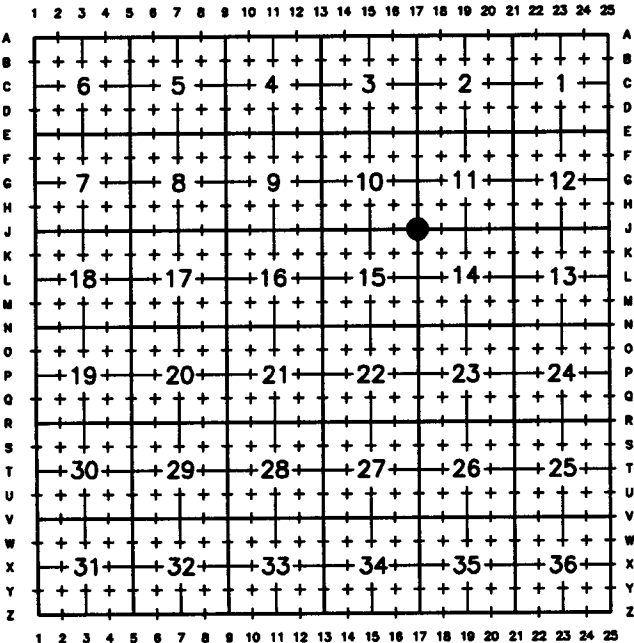
NOTES:

- 1. ▲ INDICATES FOUND BLM BRASS CAP
- 2. ■ INDICATES FOUND STONE
- 3. ● INDICATES FOUND ALUMINUM CAP
- 4. ◆ INDICATES SET ALUMINUM CAP
- 5. ● INDICATES FOUND CITY OF CHEYENNE MONUMENT
- 6. □ INDICATES SECTION CORNER PER CORNER RECORD
- 7. BASIS OF BEARING DERIVED FROM WYOMING COORDINATE SYSTEM NAD83 EAST ZONE
- 8. ALL MEASURED DISTANCES ARE GRID COMBINED SCALE FACTOR: .99966288
- 9. DRAWING NOT TO SCALE

Date of Field Work: 12/19/14

Office Reference: 14-49

Cross Index Plat




Land Surveyor/Firm/Address

609 Consulting, LLC  
1095 Saberton Avenue  
Sheridan, WY 82801

Telephone Number: 307-674-0609

This corner record was prepared by me or under my direction and supervision.

SEAL & SIGNATURE



Corner Name: Southeast Corner Section 10, T12N, R66W, 6th P.M. County: Laramie Wyoming

Cross-Index No.: 1-17

SBRPEPLS/PLSW: March 1994; PLSW January 1998